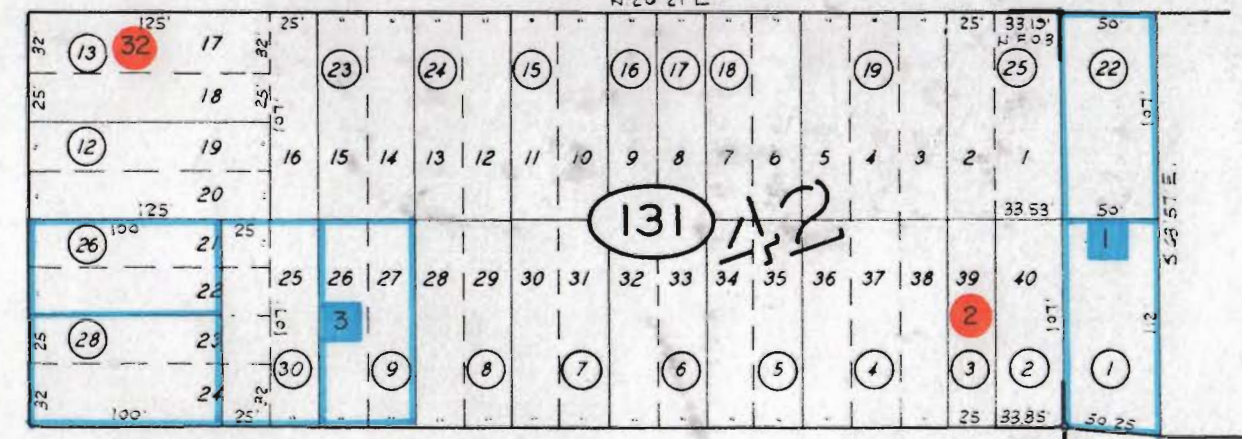
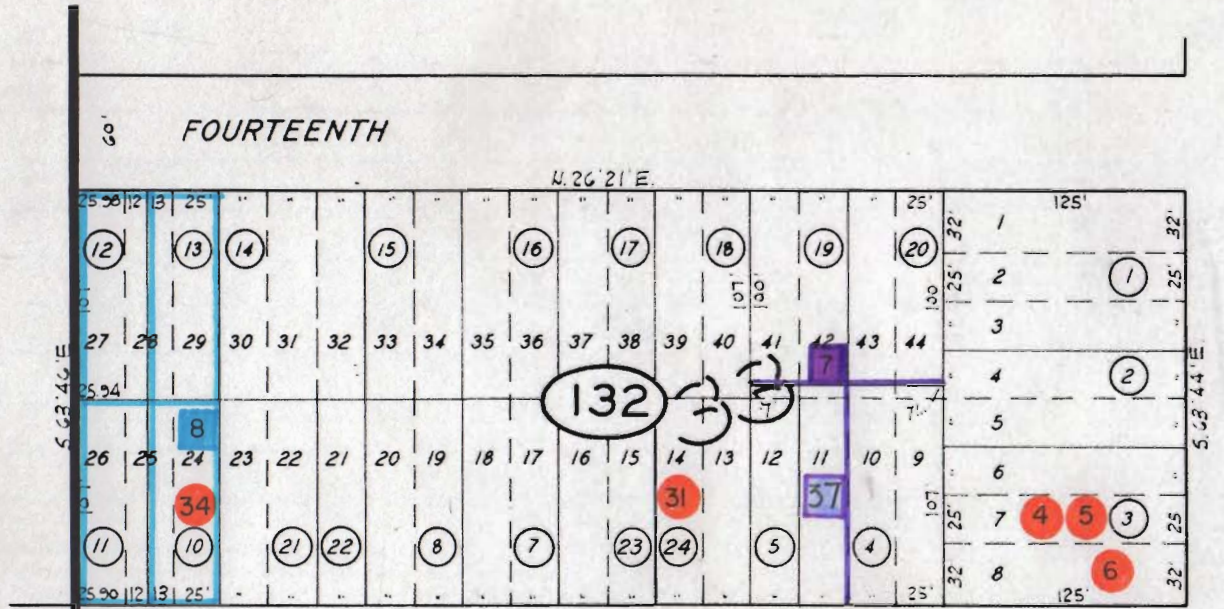


REFERENCES AND NOTES

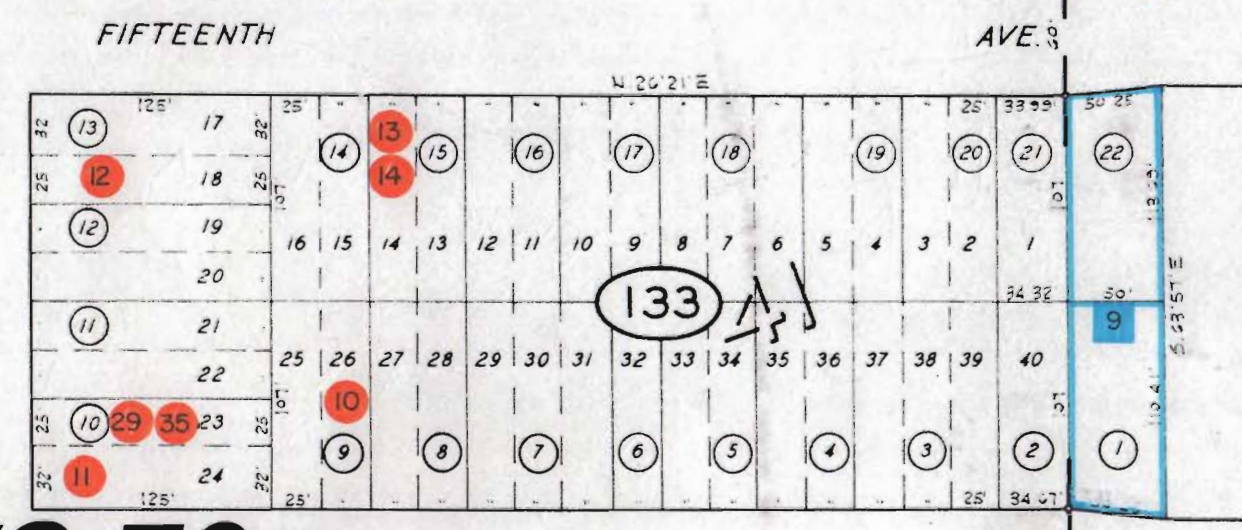
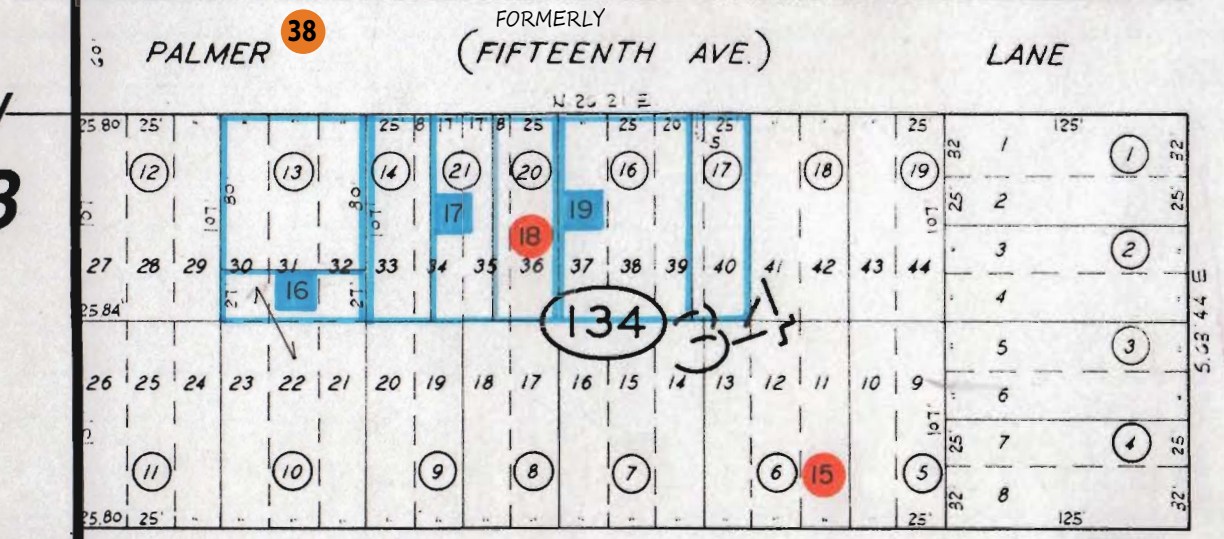
Ref. No.	A.P.N.	Notes	Ref. No.	A.P.N.	Notes
1	060-131-010,220	X6E-1817			
2	060-131-030	Var 1325			
3	060-131-090,260,280,300	X6E-812			
4	060-132-030	UP 2011			
5	060-132-030	UP X7D-2125			
6	060-132-030	UP 2387			
7	060-132-040,050,190,200	LLA, Legal: vol.1342 p.452; vol.3295 p.447			
8	060-132-100 thru 130	X6E-431			
9	060-133-010,220	X6E-1818			
10	060-133-090	MA-OA 85-6			
11	060-133-100	VA 16-77			
12	060-133-130	UP 775			
13	060-133-150	UP 1974			
14	060-133-150	UP 1998			
15	060-134-060	MA-OA 84-64 (Re: 2nd Unit Legalization)			
16	060-134-100,130	X6E-672			
17	060-134-140,200,210	X6E-497			
18	060-134-200	Var 888			
19	060-134-160,170	X6E-1641			
20	060-135-010,220	X6E-1819			
21	060-135-020	Var 470			
22	060-135-120	X6E-304			
23	060-136-090	Var 1523			
24	060-136-110	V 84-14			
25	060-136-160	X6E-750			
26	060-136-210,220	X6E-108			
27	060-136-210,220	LLA-X6E1-4			
28	060-135-270,280	SMN 87-13, Cond. Apv'l. 2-18-88, final 7-7-89			
29	060-133-100	OSP 88-1			
30	060-135-270	V 89-140			
31	060-132-060,240,230	V 89-170			
32	060-131-130	V 89-176			
33	060-135-270	V 90-35			
34	060-132-100	V 90-224			
35	060-133-100	V 90-251			
36	060-136-230	V 91-269			
37	060-132-040,050	LLA, PLN 2004-00513 # 2006-062015 CONF dtd 4.27.06			
38	Palmer Lane Naming	Resolution # 60687, 11/12/96; Doc# 96141905; 11/18/96 (only to Fair Oaks Ave.)			

Bk-60 pg. 12

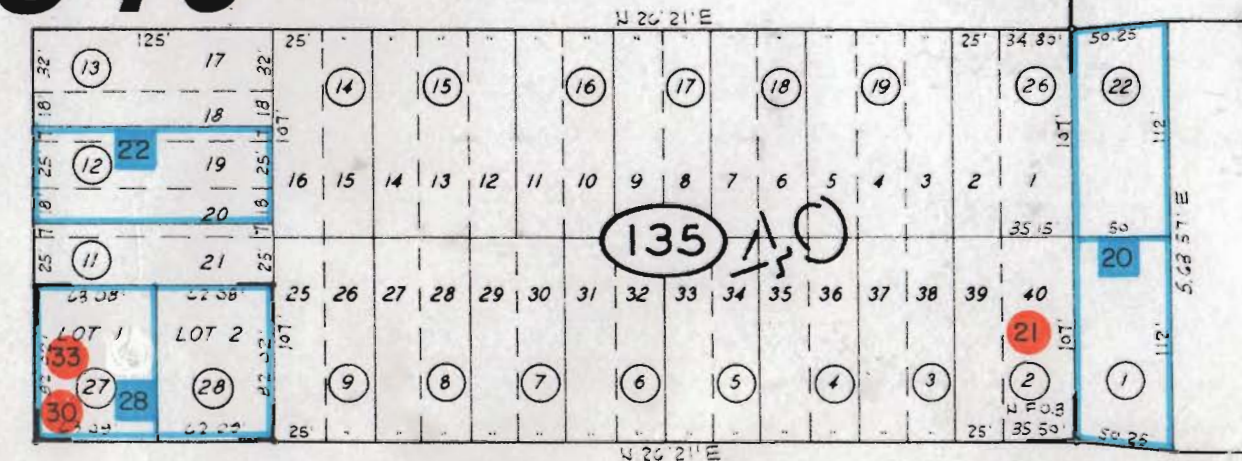
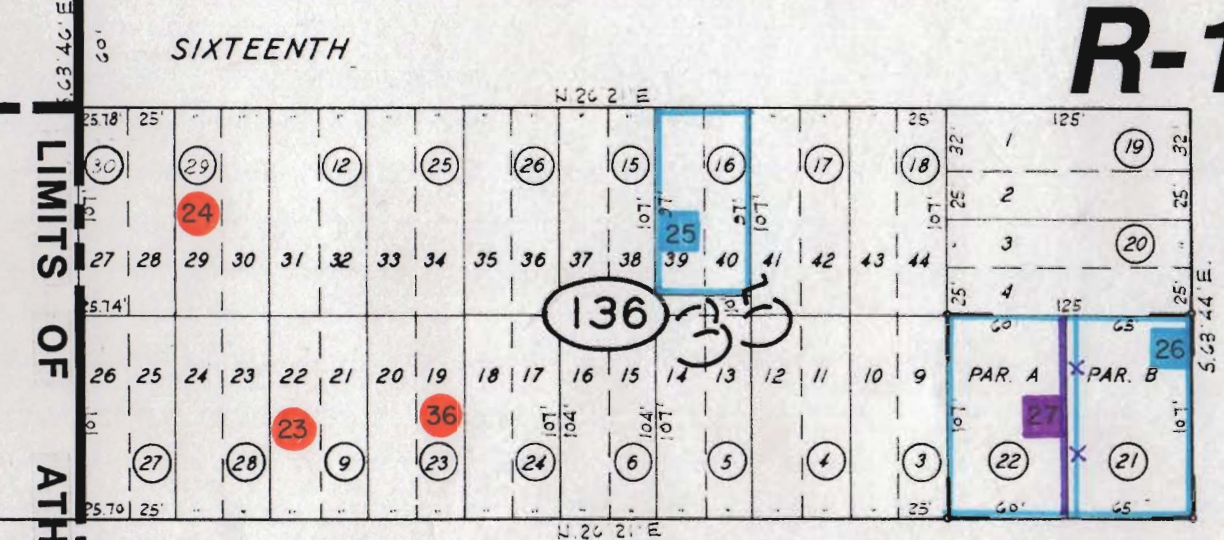
Bk-60 pg. 16



R-1/S-93



R-1/S-73




TOWN

LIMITS OF ATHERTON

Bk-60 pg. 14

BK 55 20



- △ PARCEL MAP VOL 62/50-51
- △ PARCEL MAP VOL 18/37
- △ NORTH FAIR OAKS NO. 3 RSM 6/7